

A Comparison of Sunspot Position Measurements from Different Data Sets

I. Poljančić¹, R. Brajša², D. Ruždjak², D. Hržina³,
R. Jurdana - Šepić¹, H. Wöhl⁴, W. Otruba⁵

¹ Department of Physics, University of Rijeka, Croatia

² Hvar Observatory, Faculty of Geodesy, University of Zagreb, Croatia

³ Zagreb Astronomical Observatory, Croatia

⁴ Kiepenheuer-Institut für Sonnenphysik, Freiburg, Germany

⁵ Solar Observatory Kanzelhöhe, Institut für Physik/IGAM, University of Graz, Austria

e-mail: ipoljancic@phy.uniri.hr

Accepted: 27 February 2010

Abstract. There are several data sets containing information about the positions of sunspots and sunspot groups that differ in format and precision, e.g. GPR (Greenwich Photoheliographic Results) and SOON/USAF/NOAA (Solar Optical Observing Network/United States Air Force/National Oceanic and Atmospheric Administration). The aim of this paper is to check the precision of the SOON/USAF/NOAA data set and compare it with the GPR data set. For this purpose, we have used a third data set, the Kanzelhöhe Observatory data set, as a basis of sunspot position measurements comparison. The positions of selected sunspot groups in the digitized Solar Observatory Kanzelhöhe drawings were determined with a special software Sungrabber. The selected groups consisted mostly of single sunspots (Zürich types H and J) from the years 1972 and 1993 belonging to the similar phases of the solar activity cycles. The determined Kanzelhöhe sunspot group coordinates were compared with those from GPR for the year 1972 and SOON/USAF/NOAA for the year 1993. The rotation velocities calculated for sunspot groups observed at Kanzelhöhe were compared with the ones obtained from the two data sets mentioned above in the same observing periods. With the assumption of constant precision of Kanzelhöhe drawings, it was established that SOON/USAF/NOAA data are somewhat less precise than the GPR ones

© 2010 BBSCS RN SWS. All rights reserved

Keywords: heliographic coordinates, heliographic longitude, heliographic latitude, angular velocity, data set Introduction

The solar rotation is one of the fundamental characteristics of the Sun and its precise determination is an important observational task. Measurements of the solar differential rotation enable an observational constraint on theoretical models of the rotating convection zone and the solar MHD dynamo, which, according to present concepts, plays a decisive role in generating and maintaining solar magnetic fields and solar activity ([1], [2], [3], [4]).

Sunspots and sunspot groups are very often used as tracers in the study of the solar rotation (e.g., [5], [6], [7], [8], [9], [1], [10], [11], [12]). Their advantages are sufficient lifetimes (long tracing times) and available long series of observations, such as the Greenwich Photoheliographic Results (GPR) data set (e.g., [13], [14], [15], [16], [17], [18], [19], [20], [21], [22], [23], [24], [25], [26]), the Debrecen Photoheliographic Data (DPD) set (e.g., [27], [28]), the Kodaikanal data set (e.g., [29], [30]), the Mt. Wilson data set (e.g., [7], [31], [32]), the Kandilli sunspot drawings ([33], [34]), the Kanzelhöhe Observatory sunspot drawings [35]. However, the main disadvantages of using sunspots as tracers are center-to-limb effects, their appearance only in rather narrow latitude belts (a very pronounced butterfly diagram), complex and variable structure and a huge difference of the number of tracers present on the Sun in the activity maximum and minimum.

In our previous work, using positions of sunspots and sunspot groups collected in the GPR catalogue, the solar velocity patterns have been performed for the

time period 1874 – 1976 and then used for determination of: a dependence of solar rotation with time presented in [36]; a relationship between the solar rotation and activity presented in [37].

Our main goal for further research is to extend the previously determined solar velocity patterns (GPR) to the time period 1977 – present. In this period the US Air Force (USAF) has been compiling data from its own Solar Optical Observing Network (SOON) as the continuation of the GPR observations, while they remain in almost the same data format. This work was continued with the help of the US National Oceanic and Atmospheric Administration (NOAA). The aim of this paper is to check the precision of the SOON/USAF/NOAA data set and to compare it with the GPR data set. For this purpose, we have used a third data set (the Kanzelhöhe Observatory data set – sunspot drawings) as a basis of sunspot position measurements comparison.

This continuous data set (combined GPR and SOON/USAF/NOAA data) has already been successfully used for various research goals in solar physics. So, the long-term variations of the solar differential rotation and meridional motions were studied by [38] and by [39], respectively. Further, this combined data set was also used for solar cycle reconstruction and prediction [40] and finally, stochastic properties of the North-South asymmetry of sunspot areas were analysed using this data and modelled applying the JWKB approximation [40].

Materials and methods

Materials (data sets)

The Royal Greenwich Observatory compiled sunspot observations from a network of observatories to produce a dataset of daily observations starting in May of 1874 (GPR data set), as mentioned above. The positions of sunspot groups were measured on photographic plates. In the GPR catalogue there are 161714 position measurements. The midpoints of sunspot groups were taken as positions of the groups and the stated precision of the position measurements of 0.1 deg is a rather optimistic estimate, as discussed by [15]. The GPR are available in printed and electronic versions.

The Royal Greenwich Observatory stopped the measurements in 1976 and after that the US Air Force (USAF) started compiling data from its own Solar Optical Observing Network (SOON). Unfortunately, the more recent data was given in a different format from the original and there were some changes in the reported parameters from these two sources. In an effort to append the GPR data with the more recent SOON/USAF/NOAA data, it was reformatted to conform to the older GPR data format.

To check the precision of the SOON/USAF/NOAA data set and comparing it with the GPR data set we have used a third data set (the Kanzelhöhe Observatory data set) as a basis for sunspot position measurements comparisons. Kanzelhöhe Observatory is the only observatory in Austria for solar and environmental research being part of the Institute of Physics at the Karl-Franzens University of Graz. The Kanzelhöhe Observatory online service began in February 2000 and is updated daily with new scanned drawings. The complete archives of sunspot drawings since 1947 were digitized. The assumption of constant precision of the Kanzelhöhe drawings is based on the fact that the same observing system was used in both observing periods.

Methods

The positions in the heliographic coordinate system (latitude and Central Meridian Distance - CMD) of selected sunspot groups (Table 1) in the digitized Solar Observatory Kanzelhöhe drawings were determined with a special software Sungrabber (a convenient application for measurements on solar synoptic images) described by [42]. The data of measured heliographic coordinates are stored in text files which are related to the corresponding solar images. As it is written in [42], the accuracy of determined sunspot groups positions depends on the quality of the solar drawings. There are a lot of influences on the quality of the drawings, especially conditions in the atmosphere, stability of the telescope mount, accuracy of the tracking, accuracy of positioning the projected solar image, the time needed to draw the image, lens aberrations of the projected image, observer's experience, etc. All the influences mentioned above can sometimes contribute to more than 1 degree inaccuracy in heliographic coordinates at the centre of the solar disk where the highest resolution and accuracy is achieved. The accuracy is decreasing towards the solar limb. This is why we have used different cutoffs of the CMD. The analysis was started with no limit of CMD and repeated

with the CMD values less than 60 deg and down to a cutoff of 40 deg. We were interested in a possible decrease of the errors due to limb effects. We note that the rotation velocity and other properties of sunspot groups also depend on their age and life-times. So, the CMD cut-off reduces the contributions of the long-lived sunspot groups in the obtained results (e.g., [25] and [36], and references therein). The center-to-limb effects are here especially undesirable as they can have systematic influences on the obtained rotational velocity of sunspots ([17], [43], [18], [22], [44]).

TABLE 1. The list of analysed sunspot groups (Greenwich sunspot group numbers for 1972, NOAA/USAF group numbers for 1993)

1993		1972	
Single (H, J)	Complex	Single (H, J)	Complex
7401-7403	7412	23039	23041
7406-7407	7416-7420	23040	23045
7425	7422	23042	23046
7429	7424	23082	23049-23057
7431	7425		
7434	7427		
7441	7429		
7450	7431-7435		
7504			
7522			

The determined Kanzelhöhe sunspot group coordinates were compared with those from: a) GPR for the year 1972; b) SOON/USAF/NOAA for the year 1993. Also, the Kanzelhöhe rotation velocities were calculated and compared with the values of rotational velocities calculated by the two data sets mentioned above in the same observing periods.

The synodic rotation velocities were determined by the daily-shift method, i.e., from the daily differences of the CMD and the elapsed time (t):

$$\omega_{syn} = \frac{\Delta CMD}{\Delta t} \quad (1)$$

The synodic rotation velocities obtained in this way were not transformed into sidereal ones (ω). It can be done by applying the procedure described in the papers [45] and [46]. In our case it is not necessary to do that, because our main goal is just to check the position and velocity accuracy.

The groups consisted mostly of single sunspots belonging to the Zürich types H or J from the years 1972 and 1993. Complex sunspot groups (Zürich types A, B, C, D, E, F, G) are also included in the measurements (Table 2). According to the Zürich classification unipolar sunspots with penumbra, having roughly circular shape in most cases, are denoted by the letters H and J, respectively [47].

Evolution of sunspot groups and their transformations from single spots to sunspot groups and back can result in unwanted influences on the determination of the positions of the sunspot groups centers, creating an artificial shift, mainly in the longitude. This can also lead to errors in determination of the rotation velocity. Therefore, we classified some groups with such evolution (e.g. NOAA/USAF number 7431) as simple (single H and J

sunspot groups) or complex, depending on time period in which it occurs as such.

TABLE 2. The number of analysed sunspot groups

Zürich types sunspot groups	Year	Number of analysed sunspot groups	
		(Obs. 1)*	(Obs. 2)**
Single H and J	1972	4	4
	1993	13	6
Complex	1972	12	-
	1993	16	-

*Observer 1: Ivana Poljančič

**Observer 2: Domagoj Ruždjak

Results, discussions and conclusion

Differences between the Kanzelhöhe heliographic coordinates and angular velocities (obtained by the Sungrabber) and the GPR (for the year 1972) and SOON/USAF/NOAA (for the year 1993) for single H and J sunspot groups are listed in Table 3 and for complex sunspot groups are listed in Table 4. Measurements of complex sunspot groups were performed only by the observer 1. In the tables are listed mean absolute, positive and negative heliographic coordinates and angular velocities with corresponding deviations, for each year (1972, 1993) and a limit of CMD. The longitudes were calculated from the measured CMD values and time of observation [47]. For example, a mean absolute longitude difference implies an average value of absolute values of longitude differences for all sunspot groups in Table 1, while a mean negative (positive) longitude difference implies an average value of only negative (positive) values of longitude differences. An asymmetry in the distribution of the positive and negative values may indicate a bias in the used data set. This asymmetry is not observed, as can be seen in Figures 1 and 2 for longitude, and Table 3, 4 for latitude and angular velocity.

At the time of determining the differences in heliographic coordinates and angular velocities, we encountered the previously mentioned disadvantages of sunspots as tracers. Center-to-limb effects were observed and minimized by imposing different CMD cutoffs. This means that we restricted our analysis to the part of the solar disk within ± 60 deg and ± 40 deg from the central meridian of the Sun in order to avoid uncertainties due to the difficulty in determining the geometrical center near the limb. We have checked a decrease of the differences due to the limb effects. As can be seen from Figures 1, 2, 3 with CMD cutoff increasing, reducing of the differences in the coordinates were found, i.e. deviations are smaller.

A huge difference of the number of tracers present on the Sun in the activity maximum and minimum, as well as the possible changes of the solar rotation rate during the solar cycle (e.g., [48]) also represent disadvantages of sunspots as tracers, but in the present paper they do not create a problem. The reason is the choice of observation years (1993 and 1972) during which the solar activity was in a similar phase, as defined by the relative sunspot number (Wolf number). As can be seen in Figure 3, differences between measurements of the two observers are negligible

(approximately 0.1 deg, always less than 0.2 deg) if compared with the differences between observatories for single H and J sunspot groups in Figure 1 (about 0.5 deg). It shows that the differences between the original GPR measurements in 1972 and SOON/USAF/NOAA measurements in 1993 are caused by other factors (quality of the solar drawings, conditions in the atmosphere, stability of the telescope mount, accuracy of the tracking, accuracy of positioning the projected solar image, the time needed to draw the image, lens aberrations of the projected image, observer's experience), and not by the human factor i.e. measurements of the two observers in the present analysis. As it was mentioned before, SOON/USAF/NOAA data was given in a different format from the original GPR data and there were some certain changes in the reported parameters. Obviously, reformatting of the SOON/USAF/NOAA data set with the aim of conforming to the older GPR data set, also led to these differences.

Figure 3 does not reveal these differences. Complex sunspot groups with their variable structures certainly affect the determination of their exact position. We can say that complex sunspot groups merge the difference of 0.5 deg because of their structure and size. Namely, some very large bipolar or complex groups (e.g. Zürich type F) cover the longitude span greater than 15 deg.

The aim of this paper is to determine the accuracy of SOON/USAF/NOAA data set. For this purpose, we compared SOON/USAF/NOAA measurements from 1993 with measurements on Kanzelhöhe images.

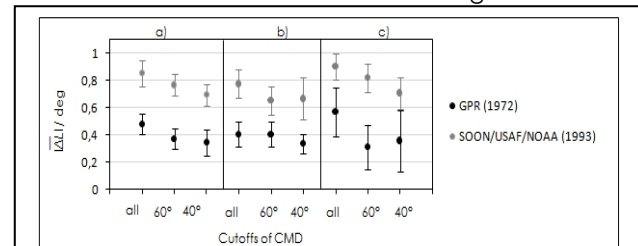


Fig.1

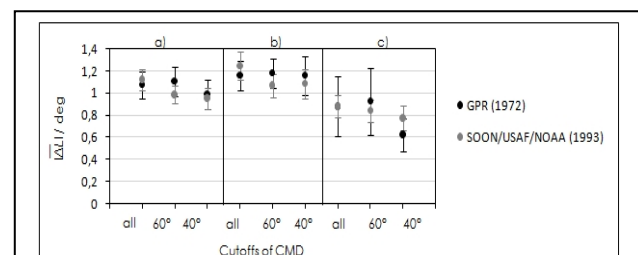


Fig.2

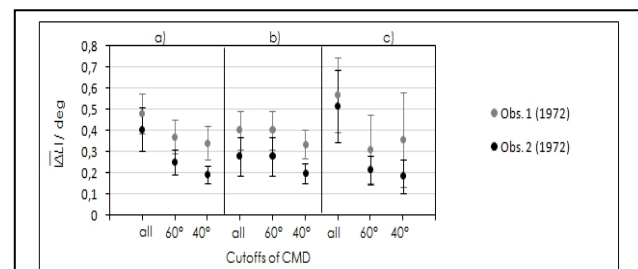


Fig.3

TABLE 3. Mean absolute, negative and positive GPR and Kanzelhöhe (1972) and SOON/USAF/NOAA and Kanzelhöhe (1993) longitude, latitude and angular velocity differences ($\overline{\Delta L}$, $\overline{\Delta B}$, $\overline{\Delta \omega}$) with corresponding deviations ($M_{\Delta L}^-$, $M_{\Delta B}^-$, $M_{\Delta \omega}^-$) derived for single H and J sunspot groups and for each limit of CMD (observer 1 and observer 2).

Year	Values	Limit of CMD	$\overline{\Delta L} \pm M_{\Delta L}^-$ (deg)	$\overline{\Delta B} \pm M_{\Delta B}^-$ (deg)	$\overline{\Delta \omega} \pm M_{\Delta \omega}^-$ (deg/day)
Observer 1					
1972	absolute	all	0.479 ± 0.095	0.231 ± 0.050	0.566 ± 0.134
1972	absolute	60°	0.371 ± 0.079	0.260 ± 0.059	0.495 ± 0.117
1972	absolute	40°	0.342 ± 0.079	0.272 ± 0.077	0.538 ± 0.177
1972	negative	all	-0.402 ± 0.092	-0.207 ± 0.037	-0.464 ± 0.140
1972	negative	60°	-0.402 ± 0.092	-0.201 ± 0.045	-0.475 ± 0.170
1972	negative	40°	-0.335 ± 0.070	-0.204 ± 0.065	-0.489 ± 0.219
1972	positive	all	0.567 ± 0.178	0.246 ± 0.082	0.689 ± 0.251
1972	positive	60°	0.310 ± 0.163	0.302 ± 0.096	0.528 ± 0.171
1972	positive	40°	0.355 ± 0.222	0.306 ± 0.113	0.736 ± 0.000
1993	absolute	all	0.851 ± 0.073	0.612 ± 0.047	0.919 ± 0.080
1993	absolute	60°	0.764 ± 0.078	0.609 ± 0.057	0.840 ± 0.099
1993	absolute	40°	0.694 ± 0.094	0.626 ± 0.080	0.832 ± 0.109
1993	negative	all	-0.773 ± 0.105	-0.638 ± 0.070	-0.921 ± 0.134
1993	negative	60°	-0.651 ± 0.107	-0.646 ± 0.086	-0.865 ± 0.148
1993	negative	40°	-0.665 ± 0.154	-0.695 ± 0.122	-0.836 ± 0.144
1993	positive	all	0.901 ± 0.099	0.582 ± 0.063	0.917 ± 0.118
1993	positive	60°	0.819 ± 0.104	0.564 ± 0.072	0.813 ± 0.132
1993	positive	40°	0.705 ± 0.117	0.541 ± 0.095	0.827 ± 0.173
Observer 2					
1972	absolute	all	0.404 ± 0.103	0.266 ± 0.051	0.368 ± 0.120
1972	absolute	60°	0.250 ± 0.059	0.297 ± 0.060	0.272 ± 0.060
1972	absolute	40°	0.190 ± 0.041	0.347 ± 0.066	0.253 ± 0.088
1972	negative	all	-0.276 ± 0.093	-0.216 ± 0.069	-0.326 ± 0.064
1972	negative	60°	-0.276 ± 0.093	-0.230 ± 0.099	-0.354 ± 0.075
1972	negative	40°	-0.196 ± 0.047	-0.353 ± 0.181	-0.344 ± 0.105
1972	positive	all	0.515 ± 0.173	0.310 ± 0.075	0.403 ± 0.222
1972	positive	60°	0.214 ± 0.068	0.346 ± 0.076	0.191 ± 0.083
1972	positive	40°	0.184 ± 0.079	0.346 ± 0.076	0.116 ± 0.112
1993	absolute	all	0.847 ± 0.112	0.648 ± 0.078	0.909 ± 0.126
1993	absolute	60°	0.784 ± 0.121	0.680 ± 0.092	0.778 ± 0.134
1993	absolute	40°	0.856 ± 0.168	0.770 ± 0.136	0.977 ± 0.176
1993	negative	all	-0.654 ± 0.144	-0.818 ± 0.141	-1.020 ± 0.178
1993	negative	60°	-0.579 ± 0.157	-0.898 ± 0.171	-0.878 ± 0.188
1993	negative	40°	-0.736 ± 0.212	-1.201 ± 0.239	-1.039 ± 0.221
1993	positive	all	0.988 ± 0.158	0.495 ± 0.064	0.797 ± 0.180
1993	positive	60°	0.913 ± 0.168	0.501 ± 0.072	0.686 ± 0.195
1993	positive	40°	0.935 ± 0.247	0.483 ± 0.101	0.885 ± 0.309

TABLE 4. Mean absolute, negative and positive GPR and Kanzelhöhe (1972) and SOON/USAF/NOAA and Kanzelhöhe (1993) longitude, latitude and angular velocity differences (ΔL , ΔB , $\Delta \omega$) with corresponding deviations ($M_{\Delta L}$, $M_{\Delta B}$, $M_{\Delta \omega}$) derived for complex sunspot groups and for each limit of CMD (observer 1).

Year	Values	Limit of CMD	$\Delta L \pm M_{\Delta L}$ (deg)	$\Delta B \pm M_{\Delta B}$ (deg)	$\Delta \omega \pm M_{\Delta \omega}$ (deg/day)
1972	absolute	all	1.074 ± 0.122	0.524 ± 0.070	1.357 ± 0.173
1972	absolute	60°	1.106 ± 0.130	0.557 ± 0.078	1.377 ± 0.190
1972	absolute	40°	0.986 ± 0.133	0.559 ± 0.096	1.118 ± 0.160
1972	negative	all	-1.158 ± 0.131	-0.260 ± 0.055	-1.156 ± 0.186
1972	negative	60°	-1.183 ± 0.133	-0.254 ± 0.061	-1.075 ± 0.169
1972	negative	40°	-1.161 ± 0.175	-0.271 ± 0.065	-1.099 ± 0.192
1972	positive	all	0.877 ± 0.270	0.628 ± 0.091	1.575 ± 0.297
1972	positive	60°	0.926 ± 0.302	0.666 ± 0.098	1.726 ± 0.348
1972	positive	40°	0.623 ± 0.149	0.639 ± 0.117	1.152 ± 0.299
1993	absolute	all	1.120 ± 0.093	0.615 ± 0.058	1.468 ± 0.166
1993	absolute	60°	0.985 ± 0.080	0.611 ± 0.066	1.440 ± 0.191
1993	absolute	40°	0.951 ± 0.092	0.603 ± 0.084	1.076 ± 0.124
1993	negative	all	-1.243 ± 0.128	-0.608 ± 0.110	-1.446 ± 0.237
1993	negative	60°	-1.067 ± 0.109	-0.611 ± 0.127	-1.383 ± 0.267
1993	negative	40°	-1.084 ± 0.133	-0.618 ± 0.168	-1.181 ± 0.184
1993	positive	all	0.879 ± 0.103	0.620 ± 0.056	1.487 ± 0.235
1993	positive	60°	0.838 ± 0.104	0.611 ± 0.061	1.486 ± 0.272
1993	positive	40°	0.772 ± 0.113	0.590 ± 0.068	0.992 ± 0.169

So we get the two sets of measurements of sunspot group positions (and from them calculated rotation velocities), which are mutually compared. We did the same for the original Greenwich data from 1972. Comparing these two sets of deviations, we concluded that SOON/USAF/NOAA data are somewhat less precise than the GPR ones (deviation of about 0.5 deg). We plan to continue this research in checking different data sets (e.g. The Debrecen Photoheliographic Data set - Hungary, Kodaikanal data set - India, Kandilli sunspot drawings - Turkey) in order to be able to synchronize them with each other. Similar comparisons of heliographic coordinates and rotational velocities of sunspots from five different observatories were already presented by [49]. Systematic differences within the results presented in that paper suggested a more detailed analysis and the physical interpretation ([43], [50]). In [43] the influence of the Wilson depression on the determination of heliographic coordinates and rotation velocities was investigated. [50] give comparisons (for several decades) between Kanzelhöhe and GPR data and strong indications for errors caused by wrong solar image radii. It is due to the Kanzelhöhe former observing procedures and a different shrinking of the paper during the storage. Similar as in these papers, our future task is to focus on the various possible causes of determined differences.

Finally, the problem of differences in the observing times (on the same day) for various stations, that may lead to differences in the measured positions, should be

addressed. We generally resolved this problem by transforming the measured CMD values into the longitudes. Concluding, we stress that while the SOON/USAF/NOAA data are somewhat less precise than the GPR data, the combined data set is still very appropriate for investigations of global properties of the Sun as star, such as long-term measurements of the solar rotation and similar research topics.

Acknowledgements

This work is sponsored by the Air Force Office of Scientific Research, Air Force Material Command, USAF, Under grant member FA8655-07-1-3093. Also, the research leading to the results presented here has partly received funding from European Community's Seventh Framework Programme (FP7/2007-2013) under grant agreement no. 218816. R. B. and D. R. acknowledge the support from the Austrian-Croatian Bilateral Scientific Project. Finally, we are thankful to E. Cliver, N. Gopalswamy, W. Pötzi and A. Hanslmeier for useful suggestions and comments and to the anonymous referee for hints leading to some important clarifications in the paper.

References

- [1] Stix, M., „The Sun“, Springer-Verlag, Berlin, 2002, p. 277.
- [2] Ossendrijver, M., „The solar dynamo“, *Astron. Astrophys. Rev.*, 2003, v. 11, n.4, p. 287-367.
- [3] Rüdiger, G., Hollerbach, R., „The Magnetic Universe“, Wiley-VCH Verlag, Weinheim, 2004, p. 47.
- [4] Rozelot, J.-P., Neiner, C., „The Rotation of Sun and Stars“, *Lect. Notes in Phys.*, v. 765, Springer, Berlin, 2009
- [5] Ternullo, M., Zappala, R. A., Zuccarello, F., „The age dependence of photospheric tracer rotation“, *Solar Phys.*, 1981, v. 74, p. 111-115.

- [6] Howard, R. „Solar rotation“, *Ann Rev. Astron. Astrophys.*, 1984, v. 22, 131-155.
- [7] Gilman, P., Howard, R., „Variations in solar rotation with the sunspot cycle“, *Astrophys. J.*, 1984, v. 283, p. 385-391.
- [8] Gokhale, M. H., Hiremath, K. M., „Variations in the rotational velocity of sunspot groups during their lifetimes“, *BASl*, 1984, v. 12, p. 398-403.
- [9] Schröter, E. H., „The solar differential rotation - Present status of observations“, *Solar Phys.*, 1985, v. 100, p. 141-169.
- [10] Wöhl, H., „Large-scale motions in the solar photosphere (observational aspects)“, *Publ. Debrecen Obs.*, 1990, v. 7, p. 19-26.
- [11] Snodgrass, H. B., „Synoptic Observations of Large Scale Velocity Patterns on the Sun“, *ASP Conf. Ser.*, 1992, v. 27, p. 205.
- [12] Beck, J. G., „A comparison of differential rotation measurements“, *Solar Phys.*, 2000, v. 191, n. 1, p. 47-70.
- [13] Newton, H. W., Nunn, M. L., „The Sun's rotation derived from sunspots 1934-1944 and additional results“, *MNRAS*, 1951, v. 111, p. 413
- [14] Ward, F., „Determination of the Solar-Rotation Rate from the Motion of Identifiable Features“, *Astrophys. J.*, 1966, v. 145, p. 416.
- [15] Balthasar, H., Wöhl, H., „Differential rotation and meridional motions of sunspots in the years 1940-1968“, *Astron. Astrophys.*, 1980, v. 92, n. 1-2, p. 111-116.
- [16] Arévalo, M.J., Gomez, R., Vázquez, M., Balthasar, H., Wöhl, H., „Differential rotation and meridional motions of sunspots from 1874 to 1902“, *Astron. Astrophys.*, 1982, v. 111, n. 2, pp. 266-271.
- [17] Tuominen, J. & Kyröläinen, J., „On the latitude drift of sunspot groups and solar rotation“, *Solar Phys.*, 1982, v. 79, p.161-172.
- [18] Balthasar, H., Vázquez, M., and Wöhl, H. „Differential rotation of sunspot groups in the period from 1874 through 1976 and changes of the rotation velocity within the solar cycle“, *Astron. Astrophys.*, 1986, v. 155, p. 87-98.
- [19] Zappala, R. A., Zuccarello, F., „Angular velocities of sunspot-groups and solar photospheric rotation“, *Astron. Astrophys.*, 1991, v. 242, n. 2, p. 480-487
- [20] Zuccarello, F., „Influence of the lifetime parameter on the rotation rate of sunspots“, *Astron. Astrophys.*, 1993, v. 272, p. 587
- [21] Lustig, G., Wöhl, H., „Meridional motions of sunspot groups during eleven activity cycles“, *Solar Phys.*, 1994, v. 152, n. 1, p. 221-226.
- [22] Pulkkinen, P., Tuominen, I., „Velocity structures from sunspot statistics in cycles 10 to 22. II. Latitudinal velocity and correlation functions“, *Astron. Astrophys.*, 1998, v. 332, p. 755-760.
- [23] Brajša, R., Wöhl, H., Vršnak, B., Ruždjak, D., Sudar, D., Roša, D., Hržina, D., „Differential Rotation of Stable Recurrent Sunspot Groups“, *Solar Phys.*, 2002, v. 206, n.2, p. 229-241.
- [24] Ruždjak, D., Ruždjak, V., Brajša, R., and Wöhl, H., „Deceleration of the rotational velocities of sunspot groups during their evolution“, *Solar Phys.*, 2004, v. 221, n. 2, p. 225-236.
- [25] Ruždjak, D., Brajša, R., Sudar, D., & Wöhl, H., „The Influence of the Evolution of Sunspot Groups on the Determination of the Solar Velocity Field“, *Solar Phys.*, 2005, v. 229, n. 1, p. 35-43.
- [26] Ruždjak, D., Brajša, R., Wöhl, H., Poljančič, I., Jurdanašepić, R., Hržina, D., Otruba, W. et al., 2010, *Astron. Astrophys.*, in preparation
- [27] Györi, L., Baranyi, T., Ludmány, A., Gerlei, O., Csepura, G., Mező, G., Debrecen Photoheliographic Data, *Publ. Debrecen Obs.*, 2004., Heliographic Series No 17-19
- [28] Wöhl, H., Brajša, R., Ruždjak, V., Rybák, J., „Proper motions of sunspot groups“, *Hvar Obs. Bull.*, 2003, v. 27, n.1, p. 1-12.
- [29] Howard, R. F., Gupta, S. S., Sivaraman, K. R., „Measurement of Kodaikanal White-Light Images - II. Rotation Comparison and Merging with Mount Wilson Data“, *Solar Phys.*, 1999, v. 186, n. 1/2, p. 25-41.
- [30] Sivaraman, K. R., „Results from Kodaikanal Synoptic Observations“, *Journal of Astrophys. And Astronomy*, 2000, v. 21, p. 149
- [31] Howard, R.: „The Mount Wilson solar magnetograph - Scanning and data system“, *Solar Phys.*, 1976, v. 48, p. 411-416.
- [32] Howard, R., Gilman, P.A., and Gilman, P.I., „Rotation of the sun measured from Mount Wilson white-light images“, *Astrophys. J.*, 1984, v. 283, p. 373-384.
- [33] Dizer, M., „Kandilli observatory, Istanbul“, *Solar Phys.*, 1968, v. 3, n.3, p.491-492.
- [34] Ozguc, A., Saglamsaatci, M., „Solar rotation rate from stable sunspot tracings“, *Ap&SS*, 1989, v. 153, n. 2, p. 345-349.
- [35] Otruba, W., „The Observing Programs at Kanzelhöhe Solar Observatory“, *Hvar Obs. Bull.*, 2002, v. 26, n. 1, p. 13-17.
- [36] Brajša, R., Ruždjak, D., Wöhl, H., „Temporal Variations of the Solar Rotation Determined by Sunspot Groups“, *Solar Phys.*, 2006, v. 237, n.1, p. 365-382.
- [37] Brajša, R., Wöhl, H., Ruždjak, D., Vršnak, B., Verbanac, G., Svalgaard, L., Hochedez, J.-F., „On the solar rotation and activity“, *Astron. Nachr.*, 2007, v. 328, n.10, p.1013.
- [38] Javaraiah, J., „Long-Term Variations in the Solar Differential Rotation“, *Solar Phys.*, 2003, v. 212, p. 23-49
- [39] Hathaway, D. H., Nandy, D., Wilson R. M., Reichmann E. J., „Evidence That a Deep Meridional Flow Sets the Sunspot Cycle Period“, *Astrophys. J.*, 2003, v. 589, p. 665-670.
- [40] Dikpati M., Gilman P. A., „Simulating And Predicting Solar Cycles Using A Flux-transport Dynamo“, *Bulletin of the American Astronomical Society*, 2006, v. 38, p.145
- [41] Chang Heon-Young, „Stochastic properties in North South asymmetry of sunspot area“, *New Astronomy*, 2008, v. 13, p. 195-201.
- [42] Hržina, D., Roša, D., Hanslmeier, A., Ruždjak, V., Brajša, R., „Sungrabber - Software for Measurements on Solar Synoptic Images“, *Central European Astrophys. Bull.*, 2007, v. 31, p. 273.
- [43] Balthasar, H., Wöhl, H., „On the determination of heliographic positions and rotation velocities of sunspots. II - Systematic effects caused by the Wilson depression“, *Solar Phys.*, 1983, v. 88, p. 71-75.
- [44] Roša, D., Vršnak, B., Božić, H., Brajša, R., Ruždjak, V., Schroll, A., Wöhl, H., „A Method to Determine the Solar Synodic Rotation Rate and the Height of Tracers“, *Solar Phys.*, 1997, v. 179, n. 2, p. 237-252.
- [45] Graf, W., „Yearly Variation in the Synodic Rotation Period of the Sun“, *Solar Phys.*, 1974, v. 37, n. 1, p. 257-260.
- [46] Roša, D., Brajša, R., Vršnak, B., and Wöhl, H., „The Relation between the Synodic and Sidereal Rotation Period of the Sun“, *Solar Phys.*, 1995, v. 159, n. 2, p. 393-398.
- [47] Beck, R., Hilbrecht, H., Reinsch, K., Völker, P., „Solar astronomy handbook“, Willmann-Bell, Inc., 1995
- [48] Brajša, R., Ruždjak, V., Vršnak, B., Pohjolainen, S., Urpo, S., Schroll, A., and Wöhl, H., „On the Possible Changes of the Solar Differential Rotation during the Activity Cycle Determined Using Microwave Low-Brightness Regions and H Filaments as Tracers“, *Solar Phys.*, 1997, v. 171, n. 1., p. 1-34.
- [49] Wöhl, H., „On the determination of heliographic positions and rotation velocities of sunspots. I - Comparison of results from different observatories and different observing procedures“, *Solar Phys.*, 1983, v. 88, p. 65-70.
- [50] Balthasar, H., Lustig, G., Wöhl, H., „On the determination of heliographic positions and rotation velocities of sunspots. III - Effects caused by wrong solar image radii and their corrections“, *Solar Phys.*, 1984, v. 91, p. 55-59.